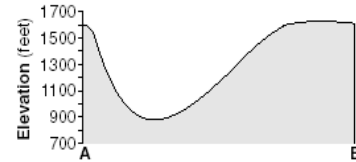
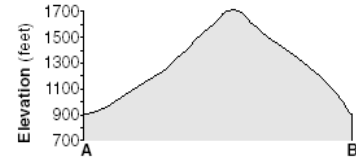
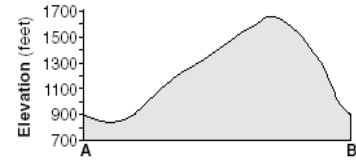
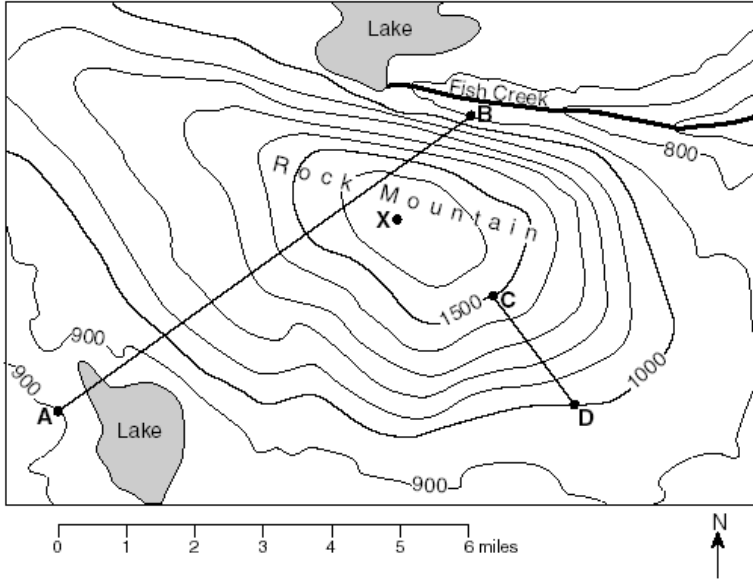


Estimating Topographic Profiles Practice

(I call this ... “drawing a profile without really drawing a profile”)

1. Which picture is the best representation of the profile from point A to point B?



2. Which graph best represents the shape of the land surface from A to B?

